




-  Proposed annexation to West Jordan City
-  Municipal Boundary
-  Parcel

In Conjunction with the Offices of:
 Salt Lake County Assessor
 Salt Lake County Clerk
 Salt Lake County Council
 Salt Lake County Mayor
 Salt Lake County Recorder

Proposed Annexation to West Jordan City

The information depicted on this map is not field verified and is for general reference only. The information is not intended to be used to determine property ownership, final building and site design, jurisdictional boundaries, or to replace a certified topographical or boundary survey, or any other legal document.

Prepared By The Office of:
REID J. DEMMAN P.L.S.
 Salt Lake County Surveyor

2001 S. State NI 400
 SLC, UT 84114-4575
 385-468-8240
slco.org/surveyor

