

RESOLUTION NO. _____

DATE: _____

A RESOLUTION OF THE SALT LAKE COUNTY COUNCIL
ADOPTING AN UPDATED MAP OF THE GRANITE COMMUNITY
COUNCIL CONSISTENT WITH SALT LAKE COUNTY ORDINANCE

WHEREAS, Salt Lake County Code of Ordinances, 2001, Chapter 2.56, provides a mechanism by which the Salt Lake County Council formally recognizes community councils in the unincorporated area of the county upon demonstration of compliance with certain requirements; and

WHEREAS, on April 18, 2023, the Salt Lake County Council approved Resolution No. 6086, which Resolution formally recognized the Granite Community Council pursuant and subject to the provisions of Chapter 2.56 of the Salt Lake County Code of Ordinances; and

WHEREAS, among the supporting materials provided by the Granite Community Council was a map of the Granite Community Council's boundaries, which map was approved by the Salt Lake County Council and incorporated by reference in Resolution No. 6086; and

WHEREAS, the Salt Lake County Council now finds it expedient to update the previously adopted map of the Granite Community Council's boundaries in order to better update and clarify their precise and accurate dimensions; and

WHEREAS, an updated map of the Granite Community Council is also necessary to accurately inform decisions concerning the potential future incorporation of certain geographic areas in unincorporated Salt Lake County as they may be affected by Utah House Bill 330, which bill is currently being considered in the 2024 general session of the Utah Legislature; and

WHEREAS, the Salt Lake County Surveyor has prepared an updated map of the Granite Community Council's boundaries, which the Salt Lake County Council now intends to adopt in a manner consistent with Salt Lake County Code of Ordinances, 2001, Chapter 2.56, as amended;

NOW THEREFORE, be it resolved by the Salt Lake County Council, acting as the legislative body for Salt Lake County, that:

- 1) The map of the Granite Community Council adopted by Salt Lake County Council Resolution No. 6086 is hereby replaced with an updated map prepared by the Salt Lake County Surveyor which updated map is attached to this resolution and incorporated by reference herein, and made effective as of the date that this resolution is adopted. The updated map of the Granite Community Council adopted by this Resolution constitutes the cumulative area within the geographic boundary of the Granite Community Council as it is formally recognized by Salt Lake County pursuant to Salt Lake County Ordinance.
- 2) All other provisions of Salt Lake County Council Resolution No. 6086, formally recognizing the Granite Community Council, remain in full force and effect unless otherwise amended herein.

APPROVED and ADOPTED this _____ day of _____ 2024.

SALT LAKE COUNTY COUNCIL

By: _____
Laurie Stringham, Chair

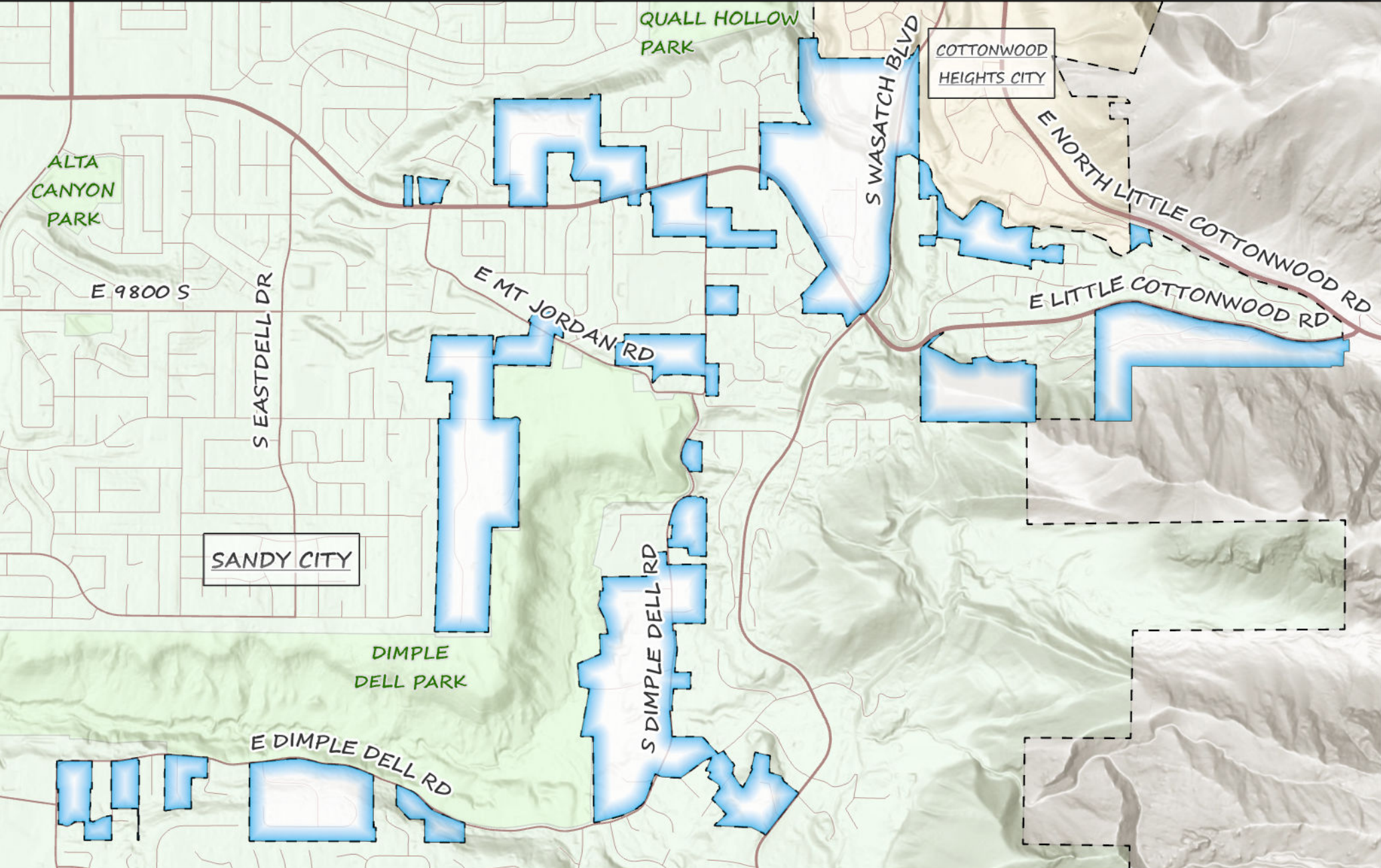
ATTEST:



Lannie Chapman
Salt Lake County Clerk

REVIEWED AS TO FORM

Deputy District Attorney Date

Council Member Alvord voting _____
Council Member Bradley voting _____
Council Member Bradshaw voting _____
Council Member Granato voting _____
Council Member Harrison voting _____
Council Member Stewart voting _____
Council Member Stringham voting _____
Council Member Theodore voting _____
Council Member Winder Newton voting _____



-  County Boundary
-  Municipal Boundary
-  Granite Community Council

Granite Community Proposal

In Conjunction with the Offices of:
 Salt Lake County Assessor
 Salt Lake County Clerk
 Salt Lake County Council
 Salt Lake County Mayor
 Salt Lake County Recorder

Prepared By The Office Of:
 REID J. DEMMAN P.L.S.
 Salt Lake County Surveyor

2001 S. State N1 400
 SLC, UT 84114-4575
 385-468-8240
slco.org/surveyor



The information depicted on this map is not field verified and is for general reference only. The information is not intended to be used to determine property ownership, final building and site design, jurisdictional boundaries, or to replace a certified topographical or boundary survey, or any other legal document.