

	AMENDMENT	State Contract # <u>231711</u>
--	------------------	-----------------------------------

Amendment Number 01

STATE OF UTAH AMENDMENT COVER SHEET
--

This contract is entered into as a result of:

The procurement process on Bid /RFP # _____

The procurement process on Requisition # _____

Pre-approved sole source (approval attached) # _____

Agency grant, land purchase, DAS-Purchasing delegation

Contract with other state agency or political subdivision

Under \$5,000 (total amount for contract period)

Agency exemption from DAS-purchasing approval LPD169

Revenue agreement

1. Agency Name UTAH DEPARTMENT OF NATURAL RESOURCES, DIVISION OF FORESTRY, FIRE AND STATE LANDS
2. General Purpose of Amendment:
Additional Funds Awarded
3. Contractor Name Salt Lake County Parks & Recreation
4. Contract Period: Effective date Date of Last Signature Termination date 06/30/2023
(mm/dd/yy) (mm/dd/yy)
5. Amendment Amount +/-: \$63,000.00
6. New Contract Amount: \$134,200.00


AMENDMENT SUMMARY PAGE - FOR DEPARTMENT USE ONLY - NOT PART OF CONTRACT


**UTAH DEPARTMENT OF NATURAL RESOURCES, DIVISION OF FORESTRY FIRE AND STATE LANDS
AMENDMENT SUMMARY PAGE - FOR DEPARTMENT USE ONLY - NOT PART OF CONTRACT**

		LEGAL STATUS OF CONTRACTOR: LG <input type="checkbox"/> State or Local Government CU <input type="checkbox"/> College or University NP <input type="checkbox"/> Non-Profit Corporation CC <input type="checkbox"/> For-Profit Corporation OT <input type="checkbox"/> Other _____
DEPARTMENT OF NATURAL RESOURCES, DIVISION OF FORESTRY FIRE AND STATE LANDS INFORMATION: Division: _____ Office: _____	NAME OF CONTRACT: _____ Name of Contractor: <u>Salt Lake County Parks & Recreation</u> Address: <u>2001 S. State Street, #S4-700</u> <u>Salt Lake City, UT, 84190</u> DUNS # (if applicable) _____	

**APPROVAL AND REVIEW SIGNATURES
UTAH DEPARTMENT OF NATURAL RESOURCES, DIVISION OF FORESTRY FIRE AND STATE LANDS**


APPROVAL AND REVIEW OF AMENDMENT:

 02/24/2023
Ben Stireman (Feb 24, 2023 09:37 MST)
 Program Manager Date


 02/27/2023
Jamie Barnes (Feb 27, 2023 15:25 MST)
 Deputy Director Date

 Area Manager Date

APPROVED AS TO FORM:

 02/27/2023
Emma Whitaker (Feb 27, 2023 10:55 MST)
 Attorney General Date

APPROVAL OF FUNDS AVAILABILITY:

 02/27/2023
 Financial Manager Date

CONTRACT PROVISIONS: (Leave blank if no change from original contract)

- 1. Vendor Contract - Contractor provides goods or services.
 - Standard Terms and Conditions used as Attachment A in Contract.
 - Other approved provisions used as Attachment A in Contract.

- 2. Subrecipient Contract - Contractor carries out grant program.
 - Standard Terms and Conditions used as Attachment A in Contract and Subaward Terms and Conditions used as additional attachment.
 - Other approved provisions used as additional attachment.

Source of Funds:

Amendment Allocation Sheet								STATE FY _____		Source Total		
								FFY _____	FFY _____			
State/Federal Source	Federal %	CFDA #	Fnd	Agy	Unit	Appr Unit	Obj	Function	Amount	Program	Amount	
			1000	560	1780	RDH	6137			FL2019 JRR		\$63,000.00
Totals												

AMENDMENT SUMMARY PAGE - FOR DEPARTMENT USE ONLY - NOT PART OF CONTRACT



STATE OF UTAH
CONTRACT AMENDMENT

AMENDMENT # 01 To CONTRACT # 231711

TO BE ATTACHED TO AND MADE A PART OF the above numbered contract by and between the State of Utah, Division of Forestry, Fire and State Lands referred to as State Entity and, Salt Lake County, referred to as Contractor.

THE PARTIES AGREE TO AMEND THE CONTRACT AS FOLLOWS:

1. Contract period:

02/07/2022 (original starting date)
06/30/2023 (current ending date)
N/A new ending date

2. Contract amount:

\$71,200 (current contract amount)
\$63,000 (amendment amount)
\$134,200 new contract amount
add current amount to amendment amount

3. Other changes: (attach other sheets if necessary):

Salt Lake County was granted additional funding for this project through a grant process – This additional \$63,000 will be used to add additional signage and a trail for Pioneer Crossing Park. The additional scope of work information is shown in Attachment A.

4. Effective Date of Amendment: Date of the final signature

All other conditions and terms in the original contract and previous amendments remain the same.

IN WITNESS WHEREOF, the parties sign and cause the amendment to be executed.

CONTRACTOR

Erin Litvack Digitally signed by Erin Litvack
Date: 2023.02.21 15:00:48 -07'00'

Contractor's signature Date

Erin Litvack, Deputy Mayor/

Type or Print Name and Title

STATE

Jamie Barnes (Feb 27, 2023 15:25 MST) 02/27/2023

Agency's signature Date

RECEIVED AND PROCESSED BY DIVISION OF FINANCE 2/27/23

Director, Division of Purchasing Finance Date

Division Review:

[Handwritten signature]

Morgan Faulkner Agency Contact Person

365-222-0012 Telephone Number

N/A Fax Number

mfaulkner@utah.gov Email

Reviewed as to form and legality for Salt Lake County:

(Revision 04 October 2018)

David A. Johnson 13:44:59 2023.02.08

Signature:

'00'07-



ATTACHMENT A

Project Background

Salt Lake County along with many other agencies, municipalities, and groups have put a tremendous amount of resources and effort to help turn the Jordan River Corridor into a wonderful regional asset that runs the length of the entire County and beyond. Clean-up efforts, the Jordan River Trail, way finding signage, and many parks along the river corridor have all helped bring people to the river corridor for recreational opportunities. Even though great amenities have been established along the corridor, there are still many opportunities to make the Jordan River a jewel within the county.

One such opportunity to enhance recreational opportunities within this corridor and provide access to the river is the development of the Salt Lake County's Pioneer Crossing located in West Valley City. The park gets its name from historical research that shows the Pioneer Crossing site to be the first location where early Pioneers crossed west of the Jordan River. The park has been master planned to maintain its natural beauty as well as provide gathering spots, passive recreation, playgrounds, walking trails with play nodes, and better access to the river. The park includes a parking lot with trailer parking and turnaround, an accessible boat put-in/take-out located at the edge of the riverbank, play nodes with equipment along the trails, and a maintenance building with shared WVC police storage area.

A large portion of Pioneer Crossing Park – Phase I has been left mostly natural in order to provide a peaceful and serene experience throughout the park and along the Jordan River. One of the main objectives of the park was to preserve several beautiful and healthy Cottonwood Galleries that exist in the southern reaches of the park. A multi-use trail and other secondary paths were designed to allow park visitors to experience the natural character of the site in and among the trees as well as accessing the river. The master plan shows several play nodes that are interspersed at key locations along the trail that provide valuable opportunities for play, discovery, education, and adventure.

Project Purpose

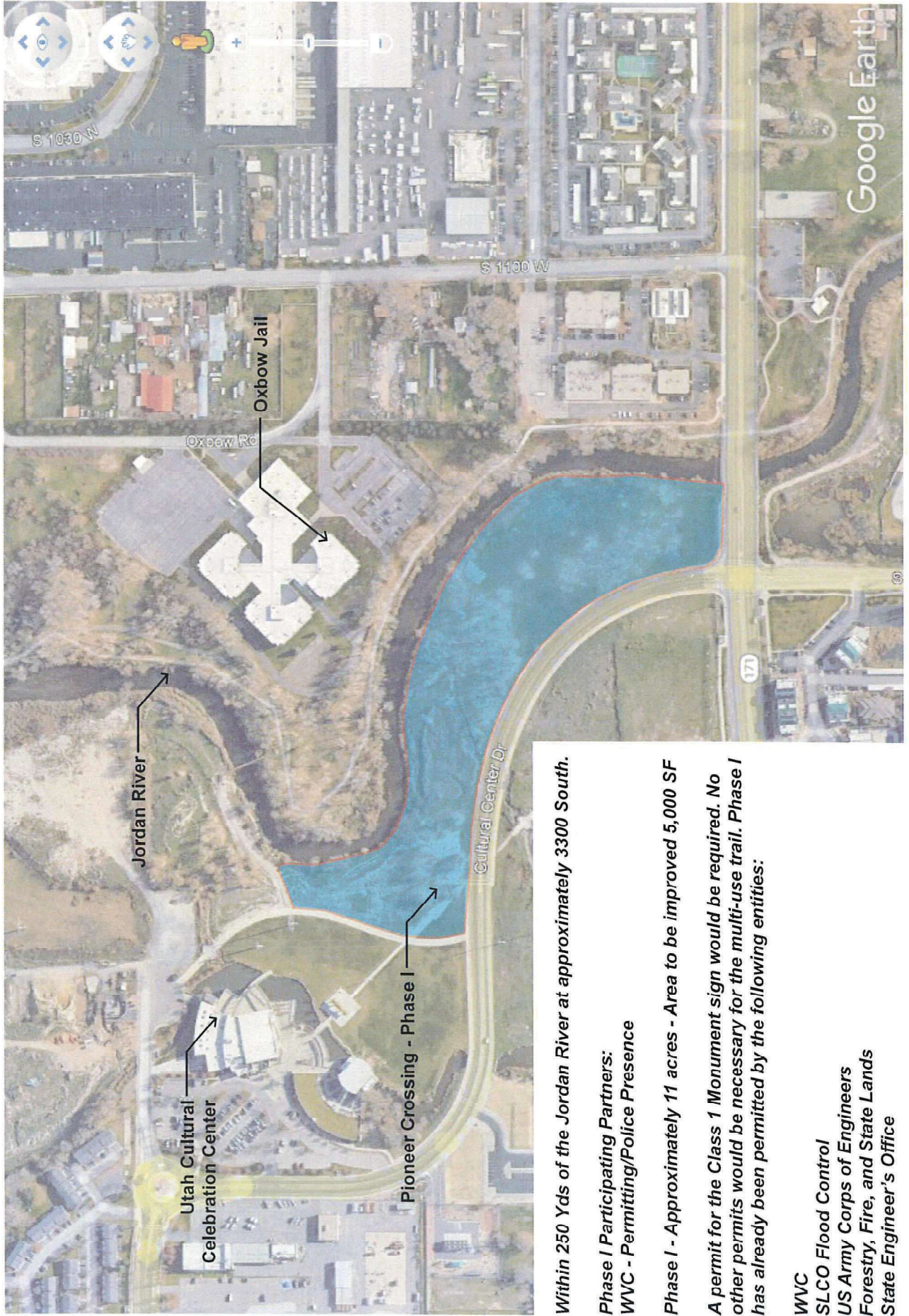
Provide construction for a section of a 14' wide multi-use asphalt trail that will connect to other existing trail systems. Provide construction of SLCO Class I monument sign to provide identification and wayfinding of the park.

Project Need

Phase I of Pioneer Crossing funded the construction of a section of a 14' multi-use asphalt trail on the west side of the Jordan River. However, project funds were insufficient to construct a section of multi-use trail that would extend farther north and provide a direct connection to an existing trail system that leads to an iconic suspension bridge that represents the "Pioneer Crossing". In a future phase of construction, the multi-use asphalt trail will connect into the Jordan River Trail farther north. A trail system on both sides of the Jordan River is a continued focus along the river.

Phase I of Pioneer Crossing was not able to fund a Class I monument sign along the roadway. This sign is an important part of the park that would provide needed wayfinding to those passing by on foot, bike, and/or vehicle. This sign fits within our County sign standard that has been implemented throughout the County and on all County facilities.

Location Map



Within 250 Yds of the Jordan River at approximately 3300 South.

Phase I Participating Partners:

WVC - Permitting/Police Presence

Phase I - Approximately 11 acres - Area to be improved 5,000 SF

A permit for the Class 1 Monument sign would be required. No other permits would be necessary for the multi-use trail. Phase I has already been permitted by the following entities:

WVC

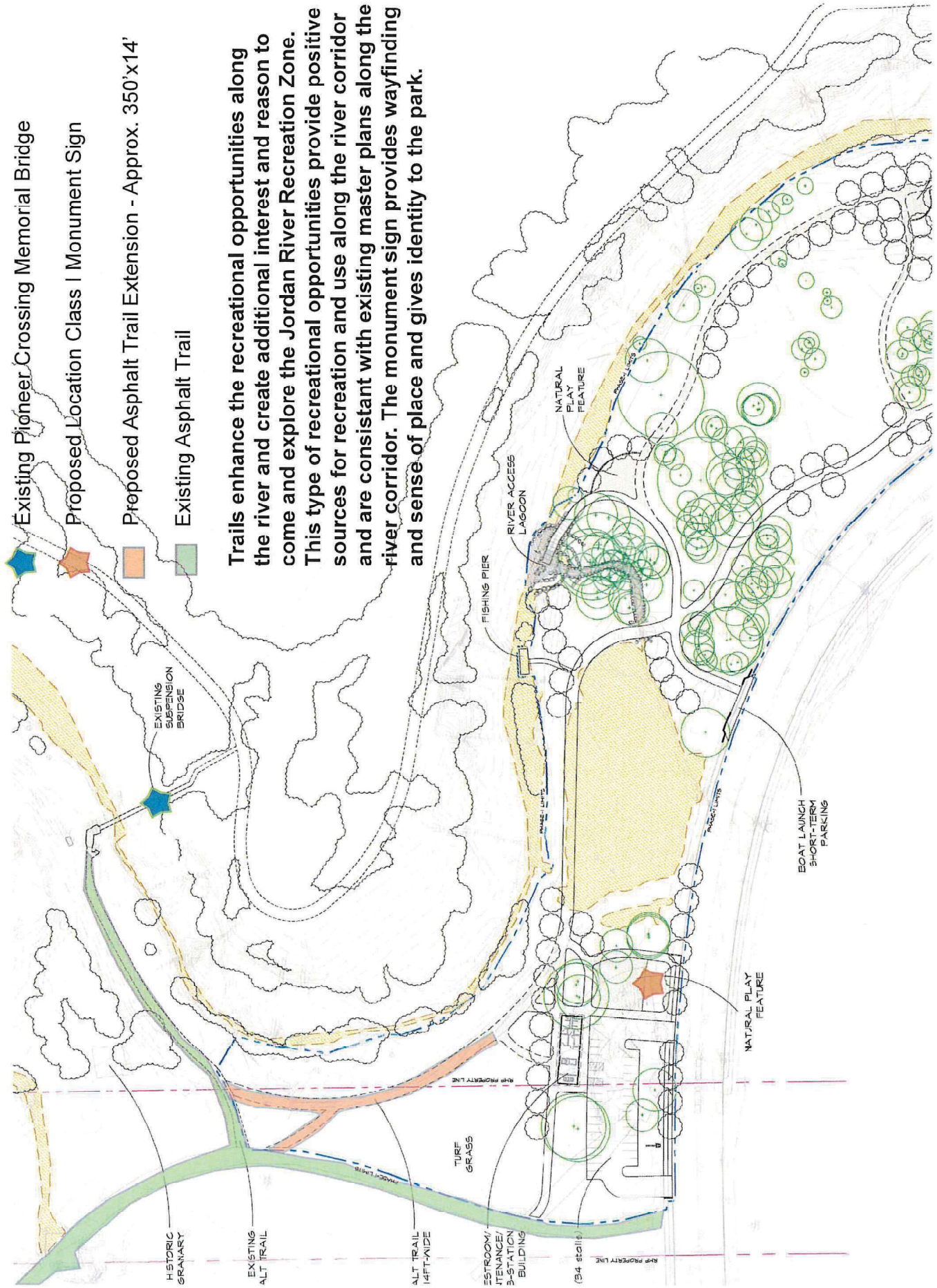
SLCO Flood Control

US Army Corps of Engineers

Forestry, Fire, and State Lands


State Engineer's Office

Project Plans



Trails enhance the recreational opportunities along the river and create additional interest and reason to come and explore the Jordan River Recreation Zone. This type of recreational opportunities provide positive sources for recreation and use along the river corridor and are consistent with existing master plans along the river corridor. The monument sign provides wayfinding and sense-of place and gives identity to the park.

Proposed Improvement Details



Location of proposed trail extension that would tie into the existing 14' wide asphalt multi-use trail.

Example of Class 1 Regional Sign to provide way-finding and sense of place to the park.



Project Timeline

2023

- February - Notice of decision
- Early Spring - Begin construction of trail extension
- April - Asphalt multi-use trail extension
- May - Installation of proposed Monument Sign
- End of May - Project Completion

On-going Maintenance

Pioneer Crossing Park - Phase I is constructing a maintenance building/WVC police storage located at the park. This will be the home base for a Park Operations full-time staff who will be on-site to perform maintenance, monitoring, and general upkeep of the park. The funds for this full time maintenance worker will come from the Park Operations budget.


SLCO Parks and Recreation has an agreement in place to have WVC police store equipment in a storage room at the maintenance building. This will help WVC have a more visual presence in the park as well as along the river corridor.

Experience

Salt Lake County Parks and Recreation has completed numerous projects both big and small over the passed 5 years as we worked to build new projects and capital improvement projects with the 90 million dollar Parks and Recreation Bond. Many of the playground projects included developing a design, purchasing playground equipment, and overseeing the installation of the construction in order to meet current playground safety guidelines. This same process will be followed for the construction of the play nodes and path.



East Riverfront Park - South Jordan



Magna Regional Park - Magna

Cost Estimate

Item	Description	Cost	Notes
14' Wide Asphalt Multi-Use Trail Extension	Approximately 350'x14' trail extension with over-ex for soft soils	\$30,000	
Class 1 Monument Sign	Installation of sign to match County Standard	\$40,000	
	Total Project Cost	\$70,000	
County Match 10/90	SLCO Parks and Rec. Budget	\$7,000	
	FFSL Funding Request	\$63,000	* Please review consideration below

* If this proposal was considered for award but the remaining grant funding is insufficient to award both elements of this proposal, the County would prioritize the Class 1 Monument Sign if funding was only available for one of the elements of this proposal.

